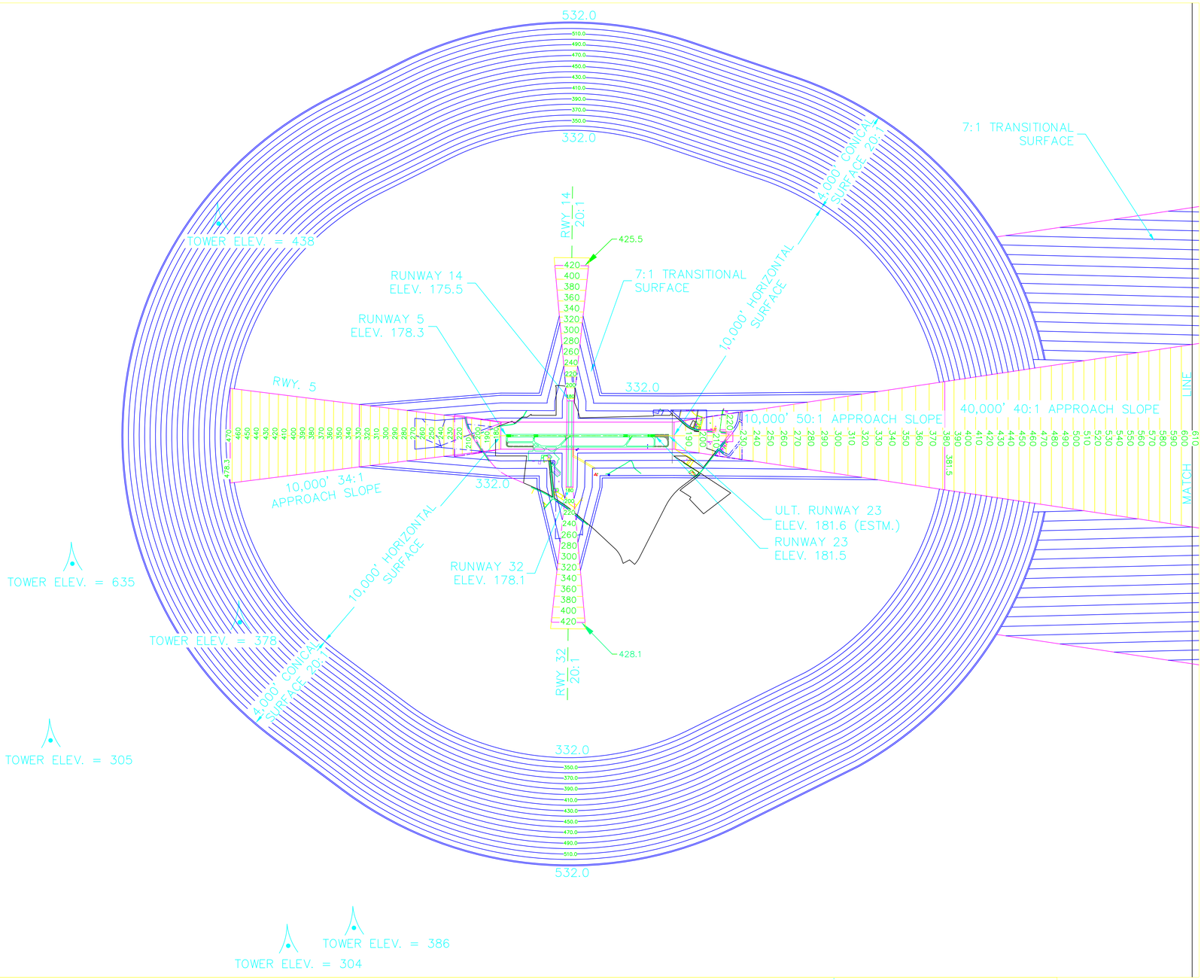



NOTE:

1. THERE ARE AIR SPACE LIMITATIONS, REGARDING RESTRICTED AIR SPACE R-6002, IN THE APPROACH TO RUNWAY 5.

2. THERE IS HEIGHT AND HAZARD ZONING IN EFFECT IN SUMTER, SOUTH CAROLINA WITH REGARDS TO THE AIRPORT.

3. REFER TO THE INNER PORTION OF THE APPROACH SURFACE PLAN VIEW DETAILS FOR CLOSE-IN OBSTRUCTIONS.

4. THERE ARE NO KNOWN OBSTRUCTIONS OTHER THAN THOSE NOTED.

5. BASE MAP PROVIDED FROM USGS 7.5 MINUTE QUAD MAPS DALZELL, OSWEGO, ELLIOTT, MAYESVILLE, SUMTER EAST AND SUMTER WEST.

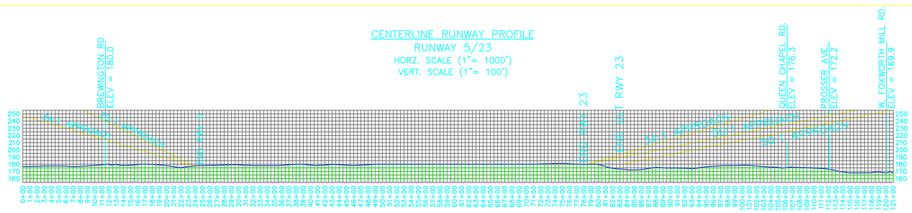

GRAPHIC SCALE

2000 0 1000 2000 4000 8000

(IN FEET)
1 inch = 2000ft.

REV. NO.	DESCRIPTION	DATE

REVISIONS

PROJECT MANAGER: GAV	DRAWING SCALE: 1"= 2000'
DRAWN BY: RBT	PROJECT DATE: NOV. 2004
APPROVED BY: SEW	PROJECT NUMBER: 10177.00.CA
FILE NAME: 10177AIR	PLOT DATE:

WK DICKSON
community infrastructure consultants

501 COMMERCE DRIVE NE
COLUMBIA, SC 29223
(803) 786-4261

Office Locations:
North Carolina Georgia
South Carolina Florida

RELEASED FOR	DATE
APPROVALS	
BIDDING	
CONSTRUCTION	
RECORD DWG.	

2004

SUMTER AIRPORT
SUMTER, SOUTH CAROLINA

AIRPORT AIRSPACE PLAN

3/12

D-3886

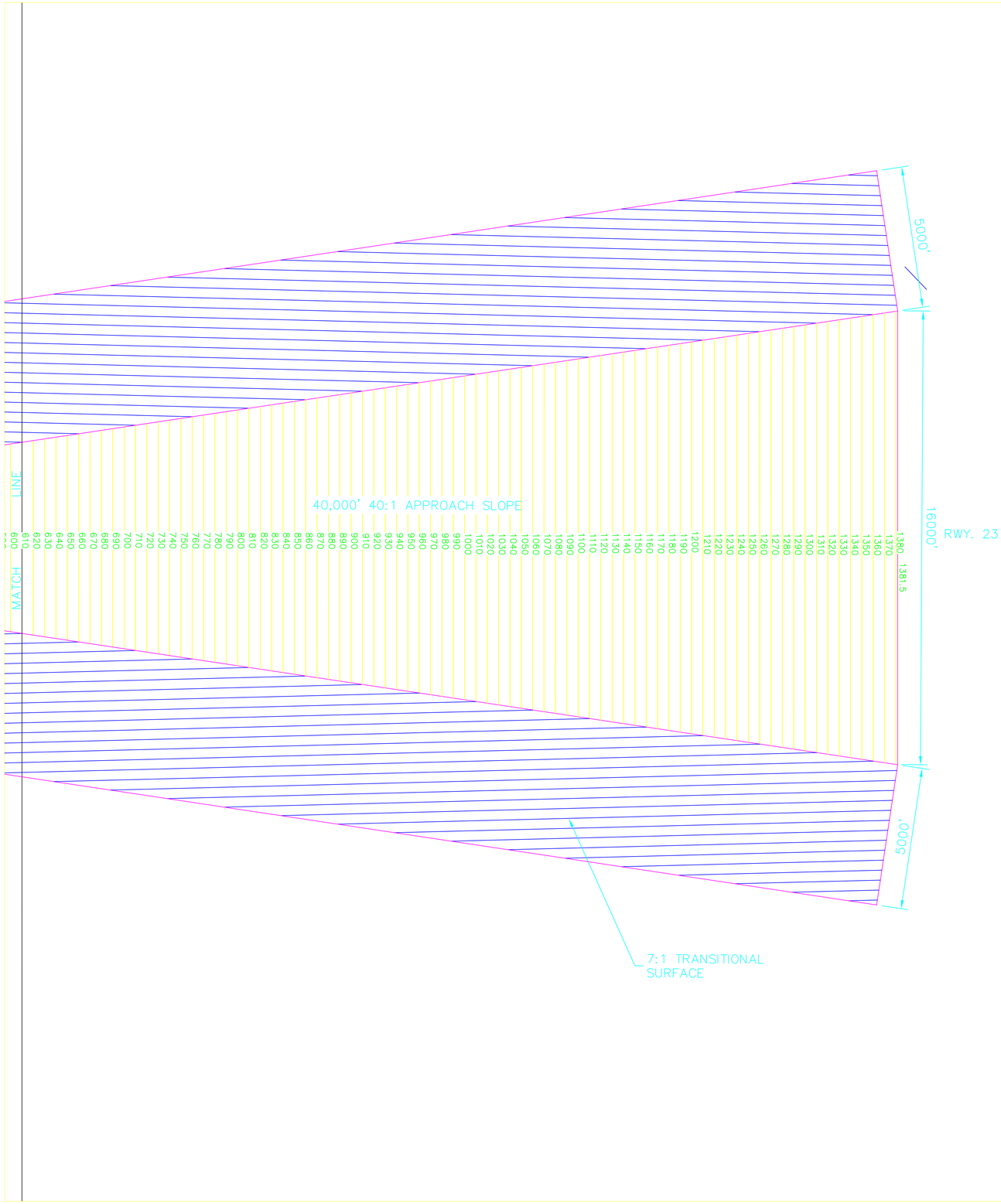

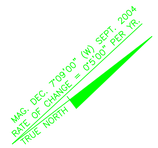

NOTE:

1. THERE ARE AIR SPACE LIMITATIONS, REGARDING RESTRICTED AIR SPACE R-6002, IN THE APPROACH TO RUNWAY 5.

2. THERE IS HEIGHT AND HAZARD ZONING IN EFFECT IN SUMTER, SOUTH CAROLINA WITH REGARDS TO THE AIRPORT.

3. REFER TO THE INNER PORTION OF THE APPROACH SURFACE PLAN VIEW DETAILS FOR CLOSE-IN OBSTRUCTIONS.

4. THERE ARE NO KNOWN OBSTRUCTIONS OTHER THAN THOSE NOTED.

5. BASE MAP PROVIDED FROM USGS 7.5 MINUTE QUAD MAPS DALZELL, OSWEGO, ELLIOTT, MAYESVILLE, SUMTER EAST AND SUMTER WEST.

GRAPHIC SCALE

(IN FEET)
1 inch = 2000ft.

REV. NO.	DESCRIPTION	DATE

REVISIONS

PROJECT MANAGER: GAV
DRAWN BY: RBT
REVIEWED BY: SEW
FILE NAME: 10177AIR
DRAWING SCALE: 1"= 2000'
PROJECT DATE: NOV. 2004
PROJECT NUMBER: 10177.00.CA
PLOT DATE:

WK DICKSON
community infrastructure consultants

501 COMMERCE DRIVE NE
COLUMBIA, SC 29223
(803) 786-4261

Office Locations:
North Carolina Georgia
South Carolina Florida

RELEASED FOR	DATE
APPROVALS	
BIDDING	
CONSTRUCTION	
RECORD DWG.	

2004

SUMTER AIRPORT
SUMTER, SOUTH CAROLINA

AIRPORT AIRSPACE PLAN

D-3886