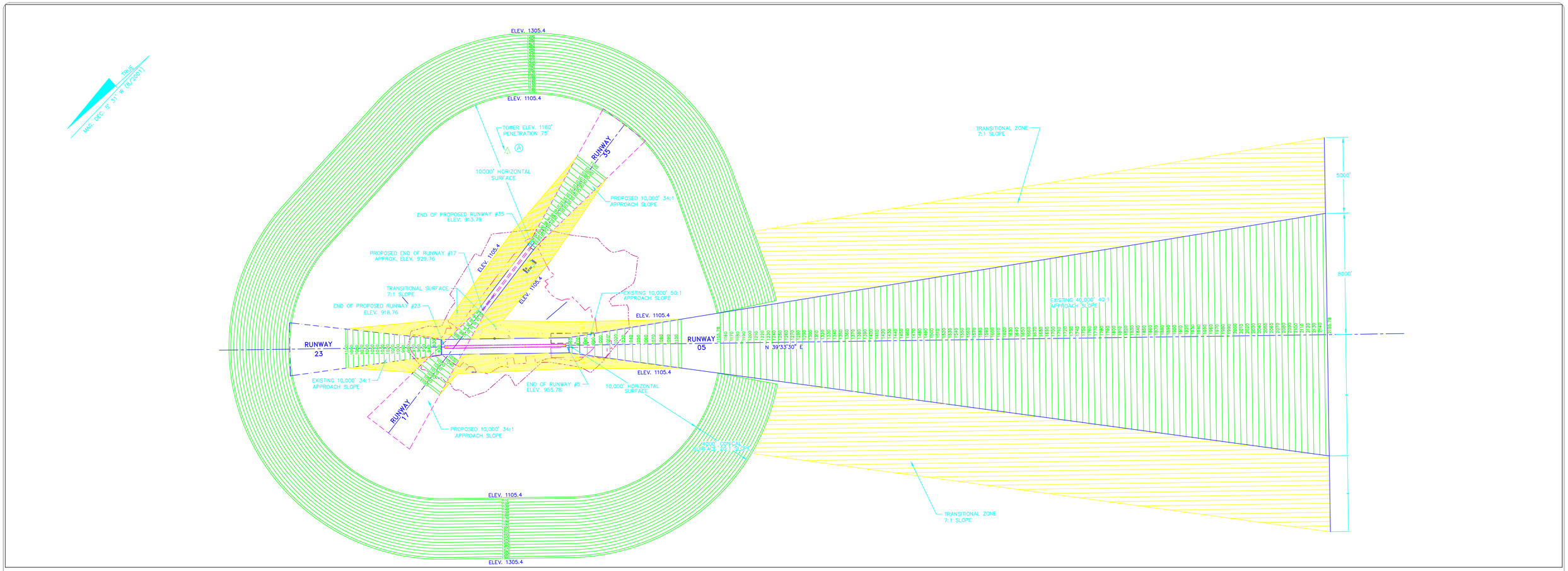

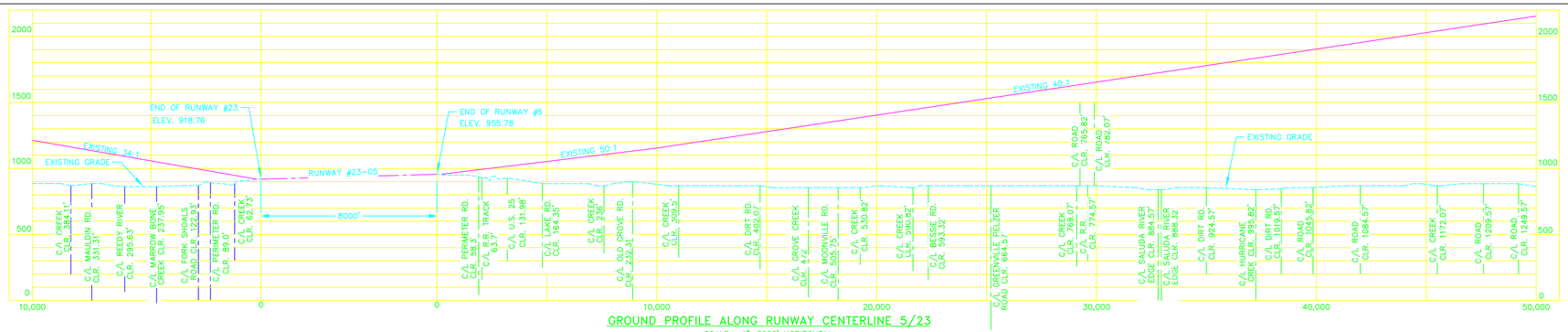

GROUND PROFILE ALONG RUNWAY CENTERLINE 5/23

SCALE: 1"=3000' HORIZONTAL
1"= 500' VERTICAL

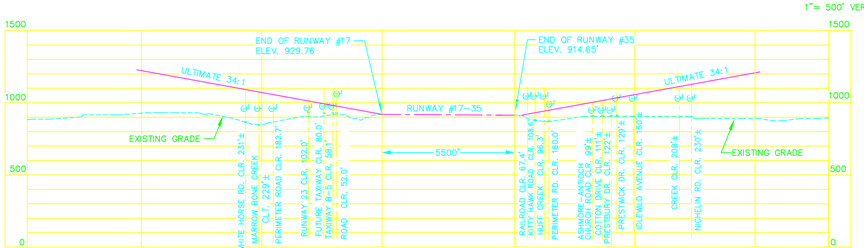

GROUND PROFILE ALONG RUNWAY CENTERLINE 17/35

SCALE: 1"=3000' HORIZONTAL
1"= 500' VERTICAL

NOTES:

1. THERE ARE NO KNOWN OBSTRUCTIONS PENETRATING THE HORIZONTAL CONICAL OR TRANSITIONAL SURFACES EXCEPT AS NOTED.
2. HEIGHT–HAZARD/LAND USE ORDINANCE IN EFFECT.
3. ESTABLISHED AIRPORT ELEVATION IS 955' (AMSL) ULTIMATE.
4. PROPERTY LINE SHOWN IS APPROXIMATE.
5. REFER TO INNER APPROACH SURFACE PLAN VIEW DETAILS CLOSE–IN OBSTRUCTIONS.
6. BASEMAP IS USGS 7.5 MINUTE SERIES TOPOGRAPHIC QUADRANGLE.

OBSTRUCTION I.D.	DESCRIPTION	ELEV.	APPROACH PENETRATION		MITIGATION
			EXISTING	FUTURE	
A	TOWER	1180'	75'	N/C	NONE

LEGEND

- = OBSTRUCTION ELEVATION AND PENETRATION NOTED
- = EXISTING RUNWAY
- = FUTURE REACTIVATED RUNWAY
- = KNOWN STRUCTURE–NOT AN OBSTRUCTION WT=WATER TANK, RS=RADIO STATION, UNK=UNKNOWN
- = AIRPORT PROPERTY LINE
- = INDUSTRIAL PARK PROPERTY LINE

GRAPHIC SCALE

3000 0 1500 3000 6000 12000

(IN FEET)
1 inch = 3000ft.

REV. NO.	DESCRIPTION	DATE
	REVISIONS	

PROJECT MANAGER: GAV
DRAWN BY: FDL
APPROVED BY: SEW
FILE NAME: 10253AIR
DRAWING SCALE: 1" = 3000'
PROJECT DATE: AUGUST 2001
PROJECT NUMBER: 10253.00.CA
PLOT DATE:

WK DICKSON
Engineers • Planners • Surveyors
Landscape Architects

501 COMMERCE DRIVE NE
COLUMBIA, SC 29223
(803) 786–4261

Atlanta, GA
Charlotte, NC
Columbia, SC
Hickory, NC
Raleigh, NC
Wilmington, NC

RELEASED FOR	DATE
APPROVALS	
BIDDING	
CONSTRUCTION	
RECORD DWG.	

2001

DONALDSON CENTER INDUSTRIAL AIR PARK
GREENVILLE, SOUTH CAROLINA

AIRPORT AIRSPACE PLAN
RUNWAYS 05 – 23 AND 17 – 35

3 / 12

D–3878