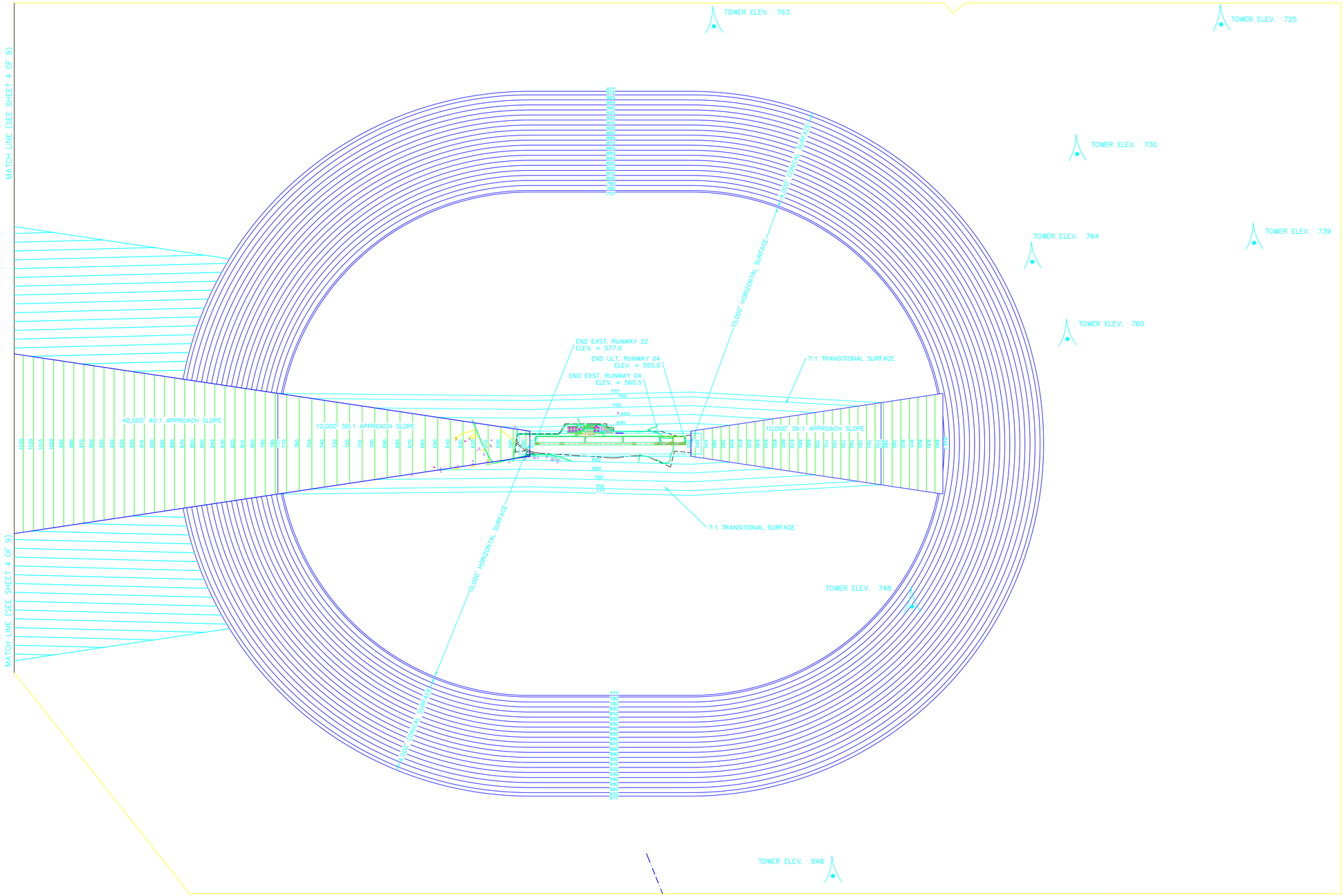



NOTES:

1. ALL TOWER LOCATIONS AND ELEVATIONS ARE APPROXIMATE AND PROVIDED BY THE FAA NATIONAL AERONAUTICAL CHARTING OFFICE. (5/17/01 - 7/12/01)

2. TOWER LOCATIONS ARE BASED ON NAD 83 INFORMATION, AND TOWER ELEVATIONS ARE BASED ON NAVD 88 INFORMATION.

3. REFER TO "INNER APPROACH SURFACE" DRAWINGS FOR DETAILS ON CLOSE-IN OBSTRUCTIONS.

4. USGS 7.5 MINUTE QUAD MAP WAS USED TO PREPARE THIS DRAWING.

5. FAIRFIELD COUNTY CURRENTLY HAS HEIGHT AND HAZARD ZONING IN PLACE.

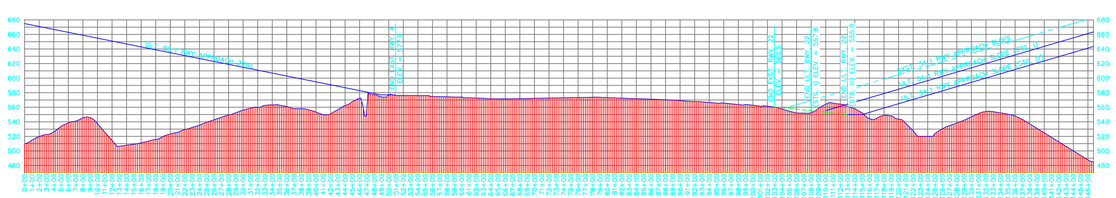

PROFILE

SCALE: 1"= 1,000' HORIZ.
1"= 100' VERT.

GRAPHIC SCALE

2000 0 1000 2000 4000 8000

(IN FEET)
1 inch = 2000ft.

REV. NO.	DESCRIPTION	DATE
	REVISIONS	

PROJECT MANAGER	GAV
DRAWN BY	RBT
APPROVED BY	SEW
FILE NAME	20126-BASE
DRAWING SCALE	1"= 2000'
PROJECT DATE	JULY 2004
PROJECT NUMBER	20126.00.CA
PLOT DATE	

WK DICKSON
community infrastructure consultants

501 COMMERCE DRIVE NE
COLUMBIA, SC 29223
(803) 786-4261

Office Locations:
North Carolina Georgia
South Carolina Florida

RELEASED FOR	DATE
APPROVALS	
BIDDING	
CONSTRUCTION	
RECORD DWG.	

2004

FAIRFIELD COUNTY AIRPORT
WINNSBORO, SOUTH CAROLINA

AIRSPACE PLAN

3 / 9

D-4006

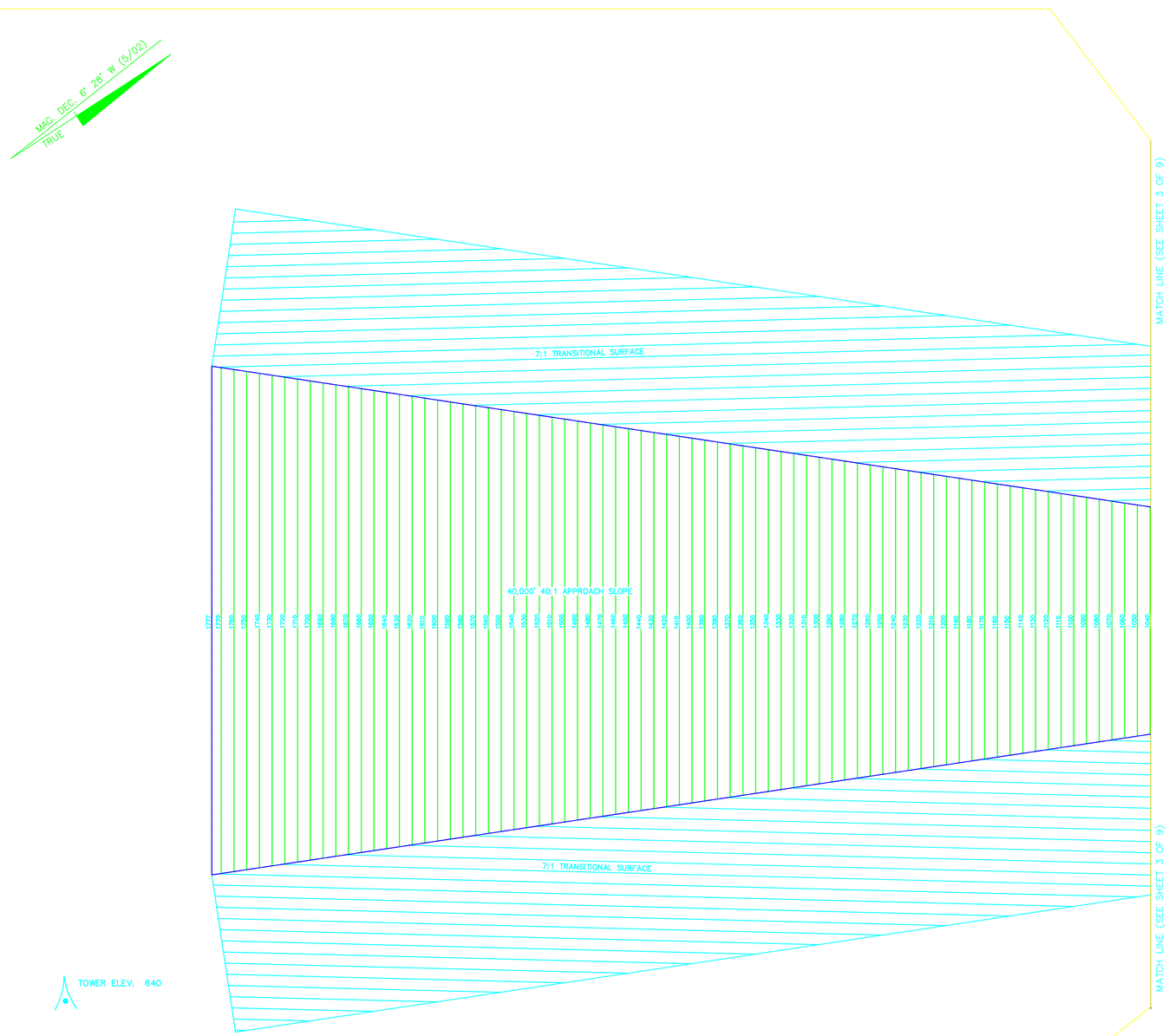

NOTES:

1. ALL TOWER LOCATIONS AND ELEVATIONS ARE APPROXIMATE AND PROVIDED BY THE FAA NATIONAL AERONAUTICAL CHARTING OFFICE. (5/17/01 - 7/12/01)

2. TOWER LOCATIONS ARE BASED ON NAD 83 INFORMATION, AND TOWER ELEVATIONS ARE BASED ON NAVD 88 INFORMATION.

3. REFER TO "INNER APPROACH SURFACE" DRAWINGS FOR DETAILS ON CLOSE-IN OBSTRUCTIONS.

4. USGS 7.5 MINUTE QUAD MAP WAS USED TO PREPARE THIS DRAWING.

5. FAIRFIELD COUNTY CURRENTLY HAS HEIGHT AND HAZARD ZONING IN PLACE.

GRAPHIC SCALE

2000 0 1000 2000 4000 8000

(IN FEET)
1 inch = 2000ft.

REV. NO.	DESCRIPTION	DATE

REVISIONS

PROJECT MANAGER: GAV	DRAWING SCALE: 1"= 2000'
DRAWN BY: RBT	PROJECT DATE: JULY 2004
APPROVED BY: SEW	PROJECT NUMBER: 20126.00.CA
FILE NAME: 20126-BASE	PLOT DATE:

WK DICKSON
community infrastructure consultants

501 COMMERCE DRIVE NE
COLUMBIA, SC 29223
(803) 786-4261

Office Locations:
North Carolina Georgia
South Carolina Florida

RELEASED FOR	DATE
APPROVALS	
BIDDING	
CONSTRUCTION	
RECORD DWG.	

FAIRFIELD COUNTY AIRPORT
WINNSBORO, SOUTH CAROLINA

AIRSPACE PLAN

4/9

D-4006